

**BEATSON'S**  
BUILDING SUPPLIES

**MULLRALLY '24**

**STAGE SETUP MANUAL**  
**SS4/9 SCRIDAIN**

**11<sup>TH</sup> - 13<sup>TH</sup> OCTOBER 2024**



**WWW.MULLRALLY.ORG**



**#MUSTBEMULL**  
**#MULLRALLY**

**BEATSON'S**  
BUILDING SUPPLIES  
[www.beatsons.co.uk](http://www.beatsons.co.uk)



EventScotland





**inverlussa**

MARINE SERVICES

Post No.	Miles		Information	Predicted Marshals
	Total	Inter		

**Introduction**

This setup guide is intended to show the main features required to set up the stage safely and in accordance with Motorsport UK requirements as set out in the Motorsport UK Yearbook 2024 (updated 1-03-24 ) sections 28 and 29, and in particular Stage Rally Safety Requirements (edition 6), the Mull Rally Safety Manual and any directions from senior officials of the event.

**Junction numbers and warning arrows.**

Every post unless immediately following another should have a warning arrow and junction number placed 100m (+/- 10m) before the post.

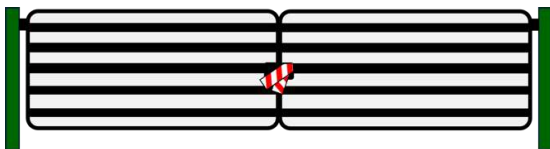
**Gateways**

All gateways, paths, tracks and access to the rally route should be clearly taped with red/white tape. Appropriate warning signs (As per Stage Rally Safety Requirements) should be positioned approaching the route.

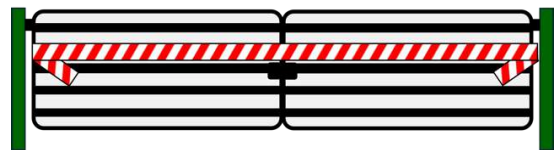
There may be more gates/paths/tracks that are not necessarily depicted in this setup book, but **all** will need the necessary signage and tape:-

Some taping examples:


Double gate (Manual - tape around the lock)



Double gate (electric)



Single Gate (tape around the lock)



Gate piers



Track (using stakes)



All setup crews should consult the stage commander, if in doubt as to how the gate/track should be taped and which signs to use.



Post No.	Miles		Information	Predicted Marshals
	Total	Inter		

### SS 4 Scridain 1



© Crown Copyright and database rights 2024. Ordnance Survey Licence No. 100015220

Beatsons Mull Rally 2024 – Setup Guide – SS4/9 Inverlussa Marine Services Scridain

<b>Post No.</b>	<b>Miles</b>		<b>Information</b>	<b>Predicted Marshals</b>
	Total	Inter		

<b>4</b>	<b>SCRIDAIN 1</b>			<b>Stage Commander</b>		Jon Cordery
				<b>Deputy Stage Commander</b>		John Jones
				<b>Stage Safety Officer</b>		
<b>LOCATION DETAILS</b>				<b>MARSHAL REQUIREMENTS</b>		
POST	LOCATION	WHAT 3 WORDS	MAP REFERENCE	MANDATORY	PREDICTED MARSHALS	
ARRIVAL	Passing Place on L	altitude.irritate.hails	NM4832629978		2	
START Line	Balevulin	jacuzzi.aliens.hired	NM4874029397	MR	4	
Post 2	Tiroran Junction	blanking.massive.pint	NM4915628626	MR	1	
Post 2A	Kilfinichen Forest Pier Road	loose.fleet.proclaims	NM5001828552		2	
Post 3	Car Park	agreeable.moving.mural	NM5192029766	MR	1	
FLYING FINISH	Ardvergnish	swims.inkjet.listed	NM5399629266		2	
STOP Line	100m before Kinloch Junction	keepers.crypt.handbook	NM5449629204	MR	3	
				<b>4</b>	<b>15</b>	



Post No.	Miles		Information	Predicted Marshals
	Total	Inter		

			<p><b>Road Closure</b> At passing on R Notice C and SC on approach. Closure warning board 500m before</p>	
--	--	--	---	--

///tenders.buggy.heave

**Grid Reference**  
**NM 48209 30093**

Grid Reference (6 figure)  
**NM482300**

X (Easting) , Y (Northing)  
**148209 , 730093**

Latitude , Longitude (decimal)  
**56.395793 , -6.081798**

<p><b>Arrival</b></p>			<p><b>Passing Place on L</b> Park vehicles on L Notice D. Warning board 100m before</p>	<p><b>PM 2</b></p>
-----------------------	--	--	---	--------------------

///altitude.irritate.hails

**Grid Reference**  
**NM 48326 29978**





Grid Reference (6 figure)  
**NM483299**

X (Easting) , Y (Northing)  
**148326 , 729978**

Latitude , Longitude (decimal)  
**56.394823 , -6.0798**



Beatsons Mull Rally 2024 – Setup Guide – SS4/9 Inverlussa Marine Services Scridain

Post No.	Miles		Information	Predicted Marshals
	Total	Inter		
P1 	0.00	0.00	<b>Start</b> Start line directly opposite the house entrance. Rescue services to the right hand side. Entrance on the right just after the start needs to be taped off.	PM 4
<div style="display: flex; justify-content: space-between;"> <div style="width: 30%; padding: 5px;"> <p>///jacuzzi.aliens.hired</p> <p><b>Grid Reference</b></p> <p><b>NM 48740 29397</b></p> <p>Grid Reference (6 figure)</p> <p><b>NM487293</b></p> <p>X (Easting) , Y (Northing)</p> <p><b>148740 , 729397</b></p> <p>Latitude , Longitude (decimal)</p> <p><b>56.389837 , -6.072539</b></p> </div> <div style="width: 65%;">  </div> </div>				
P2 	0.56	0.56	<b>Tiroran</b> - Advance radio board, arrow and post numbers to be placed 100m before junction. Double tape road to R, Notice C and SC facing approaching traffic. Park radio car to R, blocking approaching traffic.	PM 1
<div style="display: flex; justify-content: space-between;"> <div style="width: 30%; padding: 5px;"> <p>///blanking.massive.pint</p> <p><b>Grid Reference</b></p> <p><b>NM 49156 28627</b></p> <p>Grid Reference (6 figure)</p> <p><b>NM491286</b></p> <p>X (Easting) , Y (Northing)</p> <p><b>149156 , 728627</b></p> <p>Latitude , Longitude (decimal)</p> <p><b>56.383153 , -6.065083</b></p> </div> <div style="width: 65%;">  </div> </div>				




Beatsons Mull Rally 2024 – Setup Guide – SS4/9 Inverlussa Marine Services Scridain

Post No.	Miles		Information	Predicted Marshals
	Total	Inter		

	0.76	0.2	Tape opening on R	
--	------	-----	-------------------	--



	0.8	0.04	Tape opening on L	
--	-----	------	-------------------	--





Beatsons Mull Rally 2024 – Setup Guide – SS4/9 Inverlussa Marine Services Scridain

Post No.	Miles		Information	Predicted Marshals
	Total	Inter		

	0.86	0.06	Tape opening on L	
--	------	------	-------------------	--



	0.89	0.03	Tape driveway on R and openings on L and R	
--	------	------	--	--





Beatsons Mull Rally 2024 – Setup Guide – SS4/9 Inverlussa Marine Services Scridain

Post No.	Miles		Information	Predicted Marshals
	Total	Inter		

	0.93	0.04	Tape track gate on R	
--	------	------	----------------------	--





	0.98	0.05	Tape opening on L	
--	------	------	-------------------	--





Beatsons Mull Rally 2024 – Setup Guide – SS4/9 Inverlussa Marine Services Scridain

Post No.	Miles		Information	Predicted Marshals
	Total	Inter		
	1.08	0.1	Tape Gate on R	
 <div data-bbox="1145 674 1477 1003" style="position: absolute; top: 10px; right: 10px; background: white; padding: 5px;"> <p>///chromatic.rocker.easels</p> <p><b>Grid Reference</b>  <b>NM 49953 28417</b>                      Grid Reference (6 figure)  <b>NM499284</b>                      X (Easting) , Y (Northing)  <b>149953 , 728417</b>                      Latitude , Longitude (decimal)  <b>56.381697 , -6.052022</b></p> </div>				
<b>2A</b>	1.15	0.07	<b>Kilfinichen Forest Pier Road</b> Tape gates on L	<b>PM 2</b>
 <div data-bbox="145 1137 475 1489" style="position: absolute; top: 10px; left: 10px; background: white; padding: 5px;"> <p>///loose.fleet.proclaims</p> <p><b>Grid Reference</b>  <b>NM 50018 28552</b>                      Grid Reference (6 figure)  <b>NM500285</b>                      X (Easting) , Y (Northing)  <b>150018 , 728552</b>                      Latitude , Longitude (decimal)  <b>56.382937 , -6.051096</b></p> </div>				



Beatsons Mull Rally 2024 – Setup Guide – SS4/9 Inverlussa Marine Services Scridain

Post No.	Miles		Information	Predicted Marshals
	Total	Inter		

	1.22	0.07	Tape gate on L	
--	------	------	----------------	--



	2.02	0.8	Tape track on L	
--	------	-----	-----------------	--







Beatsons Mull Rally 2024 – Setup Guide – SS4/9 Inverlussa Marine Services Scridain


Post No.	Miles		Information	Predicted Marshals
	Total	Inter		

	2.32	0.3	Tape 2 gates on L	
--	------	-----	-------------------	--



///last.grant.crisprier  
**Grid Reference**  
**NM 51544 29674**  
 Grid Reference (6 figure)  
**NM515296**  
 X (Easting) , Y (Northing)  
**151544 , 729674**  
 Latitude , Longitude (decimal)  
**56.393799 , -6.02751**

<b>P3</b> 	2.65	2.09	Parking area on L – tape across entrance. Park at back. Post no, warning arrow/radio board 100m before.	<b>PM 1</b>
--	------	------	--	-------------





///agreeable.moving.mural  
**Grid Reference**  
**NM 51920 29766**  
 Grid Reference (6 figure)  
**NM519297**  
 X (Easting) , Y (Northing)  
**151920 , 729766**  
 Latitude , Longitude (decimal)  
**56.394823 , -6.021516**



Beatsons Mull Rally 2024 – Setup Guide – SS4/9 Inverlussa Marine Services Scridain

Post No.	Miles		Information	Predicted Marshals
	Total	Inter		
	2.85	0.2	Tape 2 gates on L	
 <div data-bbox="1114 741 1485 1084" style="position: absolute; top: 331px; left: 698px; background-color: white; padding: 5px;"> <p>///stables.clashes.hourglass</p> <p><b>Grid Reference</b>  <b>NM 52054 29680</b>                      Grid Reference (6 figure)  <b>NM520296</b>                      X (Easting) , Y (Northing)  <b>152054 , 729680</b>                      Latitude , Longitude (decimal)  <b>56.394122 , -6.019274</b></p> </div>				
<b>P4</b> 	4.31	1.66	<b>Flying Finish - Ardvergnish</b> Timekeepers park well off road to L – tape track Warning boards and Post number 100m before.	<b>PM 2</b>
 <div data-bbox="151 1290 467 1619" style="position: absolute; top: 576px; left: 95px; background-color: white; padding: 5px;"> <p>///inserting.open.textiles</p> <p><b>Grid Reference</b>  <b>NM 54002 29266</b>                      Grid Reference (6 figure)  <b>NM540292</b>                      X (Easting) , Y (Northing)  <b>154002 , 729266</b>                      Latitude , Longitude (decimal)  <b>56.391427 , -5.987403</b></p> </div>				



Post No.	Miles		Information	Predicted Marshals
	Total	Inter		
<b>P5</b>  	4.78	0.34	<b>Stop Line – Kinloch Junction</b> At end of passing place on R. Marshals park in tracks on L or R. Radio car in passing place. Countdown boards equidistant from FF location. Notice C and SC facing outwards for any pedestrians approaching.	<b>PM 3</b>
 <div data-bbox="151 784 518 1142" style="position: absolute; background-color: white; padding: 5px;"> <p>///keepers.crypt.handbook</p> <p><b>Grid Reference</b></p> <p><b>NM 54496 29204</b></p> <p>Grid Reference (6 figure)</p> <p><b>NM544292</b></p> <p>X (Easting) , Y (Northing)</p> <p><b>154496 , 729204</b></p> <p>Latitude , Longitude (decimal)</p> <p><b>56.39113 , -5.979362</b></p> </div>				
<b>Road Closure</b>			<b>Junction with A849 and B8035.</b> ROAD CLOSED signs to be erected 30 minutes before closure. (use 2 Road closure boards set to side of road – one facing N, one S to ensure visible in darkness.)	
 <div data-bbox="151 1646 486 2016" style="position: absolute; background-color: white; padding: 5px;"> <p>///warblers.districts.vast</p> <p><b>Grid Reference</b></p> <p><b>NM 54641 29211</b></p> <p>Grid Reference (6 figure)</p> <p><b>NM546292</b></p> <p>X (Easting) , Y (Northing)</p> <p><b>154641 , 729211</b></p> <p>Latitude , Longitude (decimal)</p> <p><b>56.391265 , -5.977022</b></p> </div>				